



STAFFORD COUNTY PUBLIC SCHOOLS

Department of Transportation

My Stop – School Bus Tracking System



The Stafford County Public Schools Transportation Department offers parents and guardians the ability to track their student's bus from a computer or mobile device. My Stop displays the school bus's approximate location on a map, as well as the estimated time of arrival (ETA) to a specific student's bus stop. The school bus's location is automatically updated every few minutes, and the ETA is recalculated to accommodate any delays due to traffic while the bus is in route. The retrieval of bus information requires a separate login for each student - siblings **are not linked**.

Users experiencing issues may email mystophelp@staffordschools.net

I. Accessing from Computer or Tablet Web Browser

Login Instructions:

URL:


<https://scpsbussystem.staffordschools.net/onscreen/MyStop/LoginMobile.aspx>

Username: Student's ID (contact your child's school to obtain if needed)

Password: Student's Date of Birth (Format: mmddyyyy). Example:
January 1, 2004 = 01012004

View of Login Screen:

Tyler's Versatrans My Stop™

 User Name

Password

II. Accessing from Smartphone or Tablet App

Finding and downloading the App:

The My Stop App can be found in the Apple iTunes Store or at Google Play by searching “my stop”, and choosing “Versatrans My Stop” or by clicking the Apple or Android links below:

Apple App



<https://itunes.apple.com/us/app/versatrans-my-stop/id977300092?mt=8>



Versatrans My Stop

Tyler Technologies, Inc

WEA.AppPages.DesignedFor

★★★★★ 2.1 • 331 Ratings

Free

Android App



<https://play.google.com/store/apps/details?id=com.tyler.versatrans.mystop>



Versatrans My Stop

Tyler Technologies, Inc Maps & Navigation

Everyone

This app is compatible with your device.

Add to Wishlist

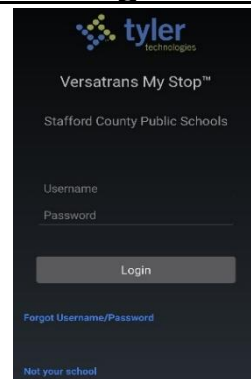
Logging into the App on your mobile device:

Login Instructions:

Username: Student’s ID (contact your child’s school to obtain if needed)

Password: Student’s Date of Birth (Format: mmddyyyy). Example: January 1, 2004 = 01012004

View of Login Screen:

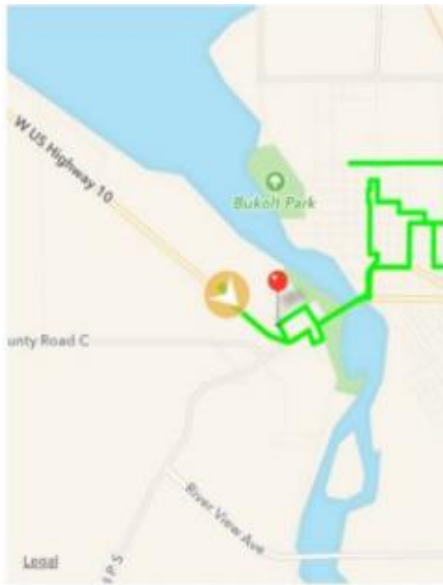


Using the App:

When the Bus is Active

(example image below)

- ❖ The **triangle** icon depicts the bus' location within 2 to 6 minutes.
- ❖ The **green line** depicts the bus route
- ❖ The **red pin** indicates the bus stop
- ❖ The **Estimated Time of Arrival** at the bottom is automatically recalculated



Bus 723 is at 801 W US Highway 10, Stevens Point.

Estimated Time of Arrival is Unavailable (bus passed stop).

No Active Routes Found

(example image below) is indicating this bus is currently either more than 30 minutes prior to or after the scheduled bus stop time.



No active routes found